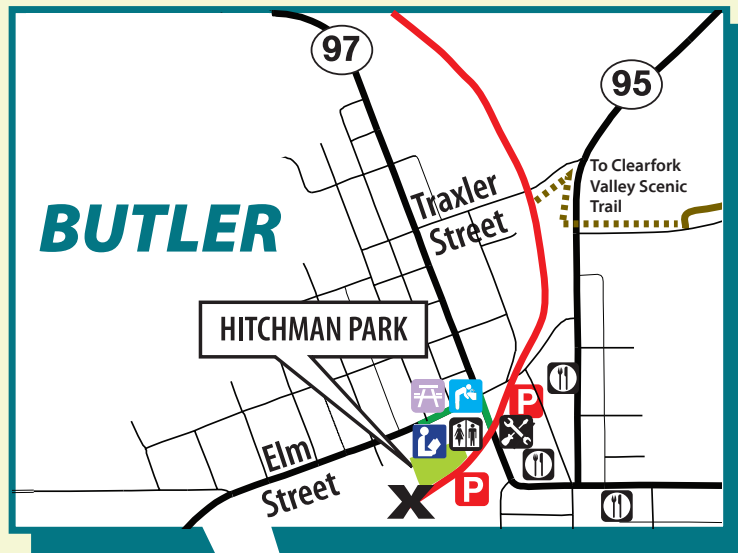
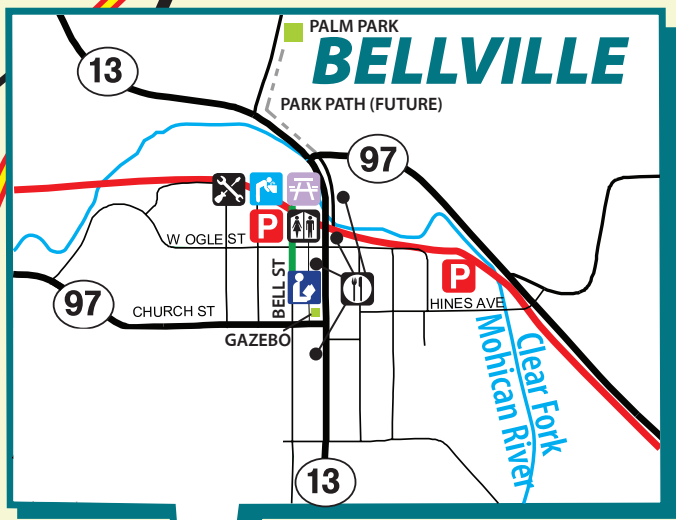
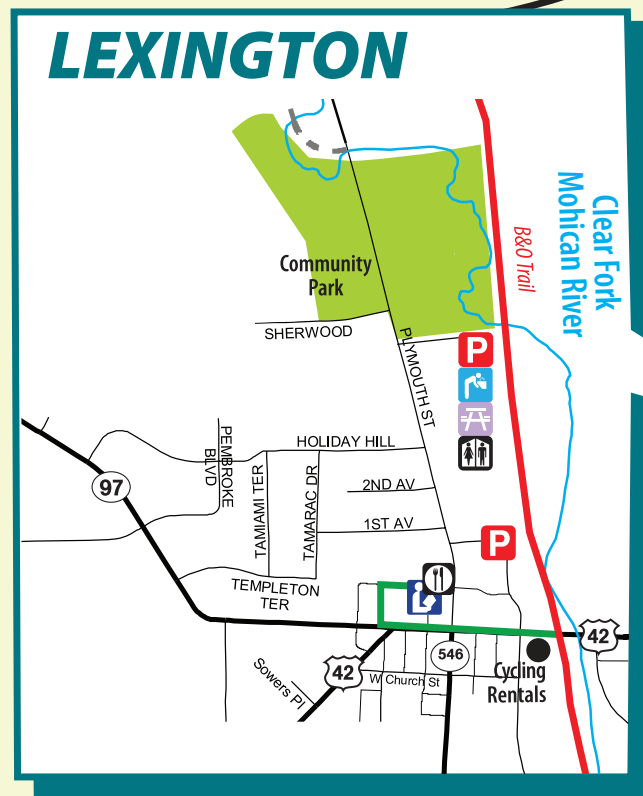
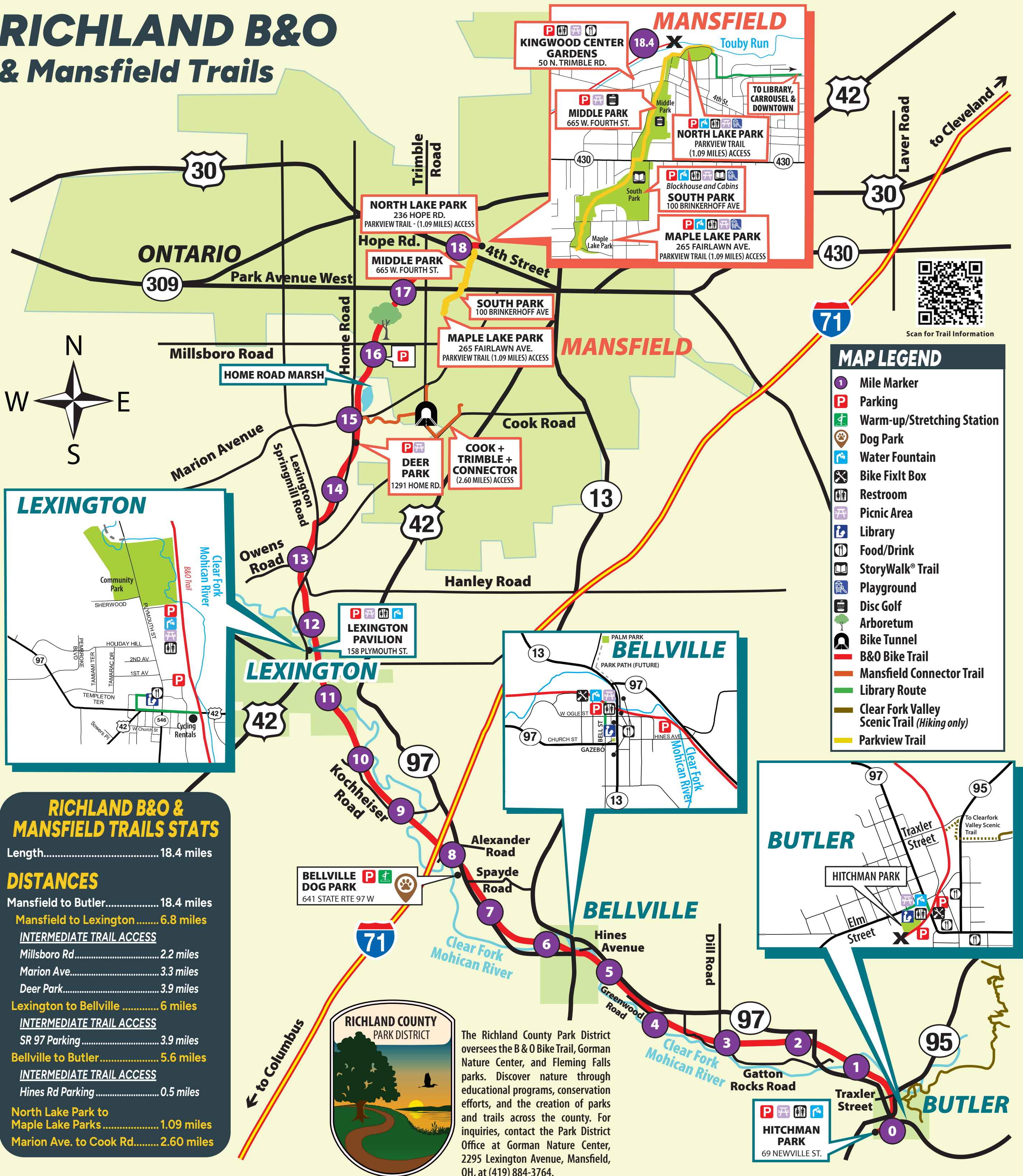


# RICHLAND B&O & Mansfield Trails



### MAP LEGEND

- Mile Marker
- Parking
- Warm-up/Stretching Station
- Dog Park
- Water Fountain
- Bike FixIt Box
- Restroom
- Picnic Area
- Library
- Food/Drink
- StoryWalk® Trail
- Playground
- Disc Golf
- Arboretum
- Bike Tunnel
- B&O Bike Trail
- Mansfield Connector Trail
- Library Route
- Clear Fork Valley Scenic Trail (Hiking only)
- Parkview Trail

### RICHLAND B&O & MANSFIELD TRAILS STATS

Length..... 18.4 miles

#### DISTANCES

Mansfield to Butler..... 18.4 miles

Mansfield to Lexington ..... 6.8 miles

INTERMEDIATE TRAIL ACCESS

Millsboro Rd..... 2.2 miles

Marion Ave..... 3.3 miles

Deer Park..... 3.9 miles

Lexington to Bellville ..... 6 miles

INTERMEDIATE TRAIL ACCESS

SR 97 Parking ..... 3.9 miles

Bellville to Butler ..... 5.6 miles

INTERMEDIATE TRAIL ACCESS

Hines Rd Parking ..... 0.5 miles

North Lake Park to Maple Lake Parks ..... 1.09 miles

Marion Ave. to Cook Rd..... 2.60 miles



The Richland County Park District oversees the B & O Bike Trail, Gorman Nature Center, and Fleming Falls parks. Discover nature through educational programs, conservation efforts, and the creation of parks and trails across the county. For inquiries, contact the Park District Office at Gorman Nature Center, 2295 Lexington Avenue, Mansfield, OH, at (419) 884-3764.

